

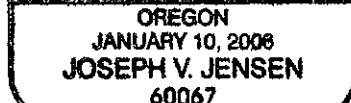


OREGON PUBLIC LAND CORNER REPORT / RESTORATION REPORT
Tillamook County Surveyor's Office

SECTION: SE COR 14	TOWNSHIP 2 North	RANGE 10 West
COUNTY: Tillamook		DATE: 5-07-10
CORNER DESIGNATION: The Section Corner common to Sections 13, 14, 23 and 24, T. 2 N., R. 10 W., W.M.		(Please check one)
		<input type="checkbox"/> Condition Report Only
		<input type="checkbox"/> Restoration
		<input checked="" type="checkbox"/> Rewitness
		<input type="checkbox"/> Unrecorded
		<input type="checkbox"/> Reset at surface
<input type="checkbox"/> Referenced Out		
Previous Rewitnesses, Restorations and Surveys, etc: BLM Field Notes Volume: OR-R0122 Page 112, (GLO Book 2N10 Page 21) (1873), Rewitness Book 2 Page 189 (1951), Map B-380 (1958), Map B-565 (1968), Map A-2183 (1971), Map B-844 (1979), Rewitness Card #81 (1980), all of Tillamook County Survey Records.		
Found Monument(s) and Accessories (Condition & Source): Found a 3" T.C.S.O. Brass Cap in tile and concrete. Monument was set on Rewitness Card #81 (1980). Original post is missing. Found hat section post with a yellow metal location tag North 1.5' from the monument. Found a 3/4" Iron Pipe lying next to monument. (G.L.O.) – Found rotten remains of the (12" Fir bears N 59° W 5 lks. [3.3']) approx. east of the monument as per Card #81. (G.L.O.) – Found rotten Fir Stump (16" Fir bears S 80° E 17 lks. [11.22']), 1' tall on uphill and 3' tall on downhill, scribing visible. (G.L.O.) – Did not find the (9" Fir bears S 25° W 24 lks. [15.84']). (Book 2, Page 189) – Found rotten Fir Stump (was 36"), 4' tall, bears (N 2° E 20.4'), no visible markings. (Book 2, Page 189) – Found rotten Fir Stump (was 28"), 6" tall, bears (S 30° E 17.4'), no visible markings. (Rewitness Card #81) – Found rotten Fir Stump (was 30"), bears (S 40° W 26.6'), no visible markings. [] Indicates converted value from links to feet. () Indicates record information, Tillamook County Survey Records.		
Monument Set (Procedures and Description): N/A	Sketch of Found Monument: 	
New accessories set: N/A		
New Bearing Trees set: * 13" dia. D. Fir bears S 9° W 13.3', scribed "T2N R10W S23 BT", tagged and painted. * 11" dia. D. Fir bears S 81° E 6.9', scribed "T2N R10W S24 BT", tagged and painted. * 11" dia. D. Fir bears N 58° E 14.2', scribed "T2N 10W S13 BT", tagged and painted. * 15" dia. D. Fir bears N 60° W 8.9', scribed "T2N R10W S14 BT", tagged and painted. * Indicates an aluminum nail with a washer marked, "Till. Co. Surveyor" in the face of the blaze between the scribed "B" and "T" as well as a yellow metal location tag affixed.		
Location & Comments: Monument is located approximately 100' East of a landing and approx. 150' west of the bottom of a draw in a clear cut area.		
Firm / Agency Address: TILLAMOOK COUNTY SURVEYOR'S OFFICE 201 Laurel Avenue Tillamook, Oregon 97141		SURVEYOR'S SEAL
Party Chief: Joe Jensen, P.L.S. 60067, Survey Supervisor		
Notes: Digital images were taken of the monument and the new accessories.		<i>Joseph V. Jensen</i>
Witnesses: Danny R. McNutt, P.L.S. 49230, Tillamook County Surveyor		
		RENEWAL DATE: 06-30-2011

